




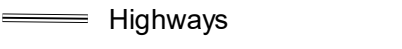
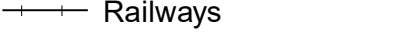





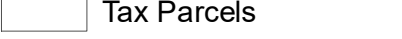

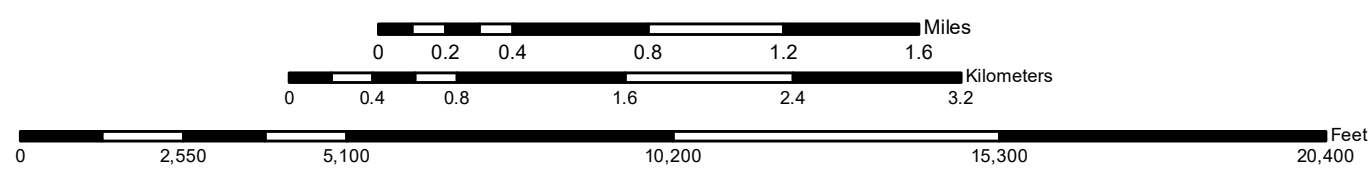


PROPANIL APPLICATION PROHIBITED FOUR MILE RADIUS OF PRUNE FIELDS ROBBINS BASIN, AREA 3

-  Prune Cultivation Sites
-  Propanil Application Prohibited (4 mile radius of Prunes)
-  Ag Fields With Permits, 2017
-  Minor Roads
-  Major Roads
-  Highways
-  Railways
-  Levees
-  Rivers
-  Drainage Ditch
-  Irrigation Canal
-  Natural Waterways or Creek
-  State Drain
-  Tax Parcels

1:36,000



April 2020

Created by the Sutter County Community Development Department
California State Plane Zone 2 Projection, North American Datum 83 Coordinate System

